Planning for Wildlife Linkages in Pima County

..... a brief history

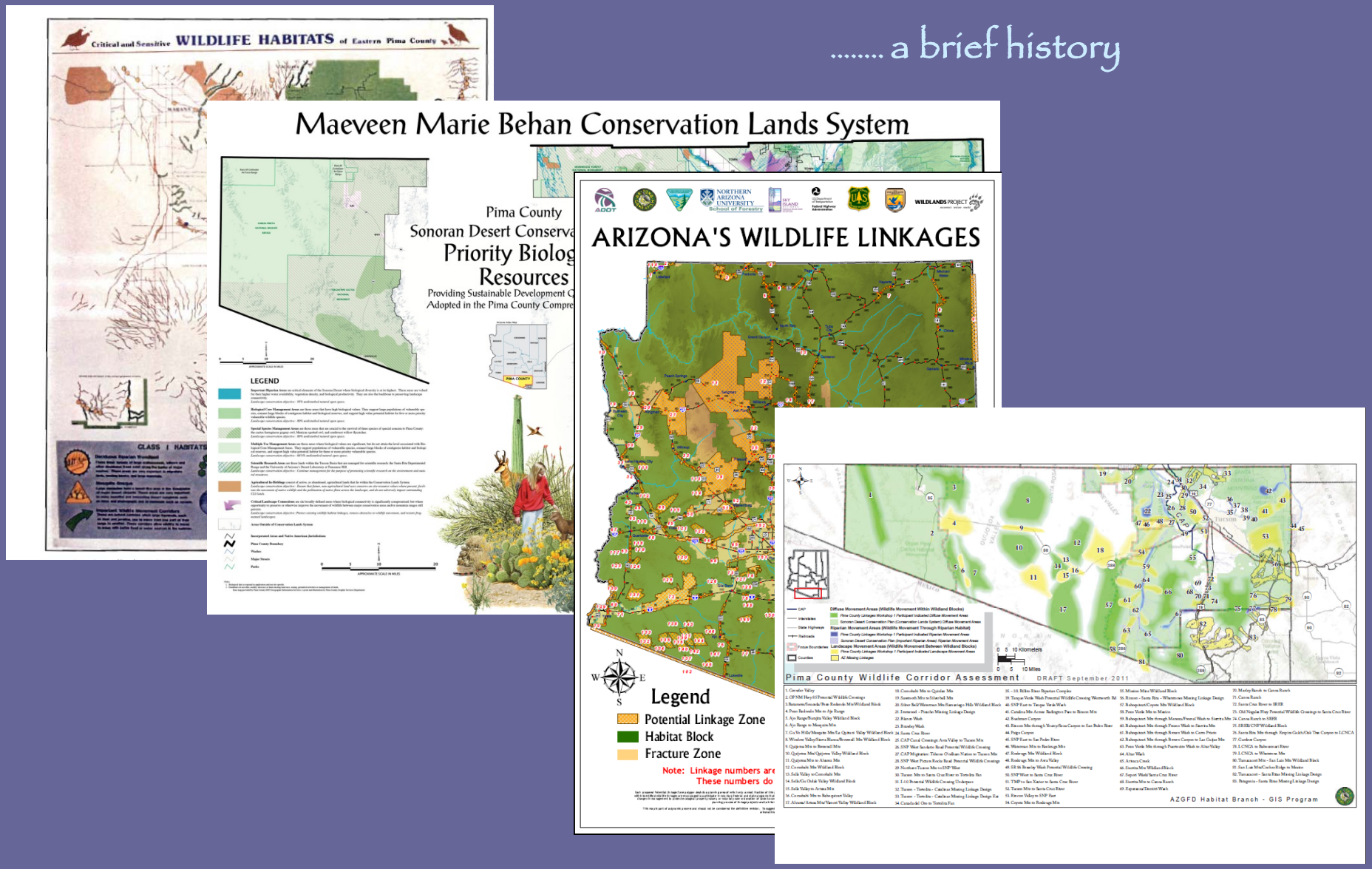

1988:
The Bunny Map

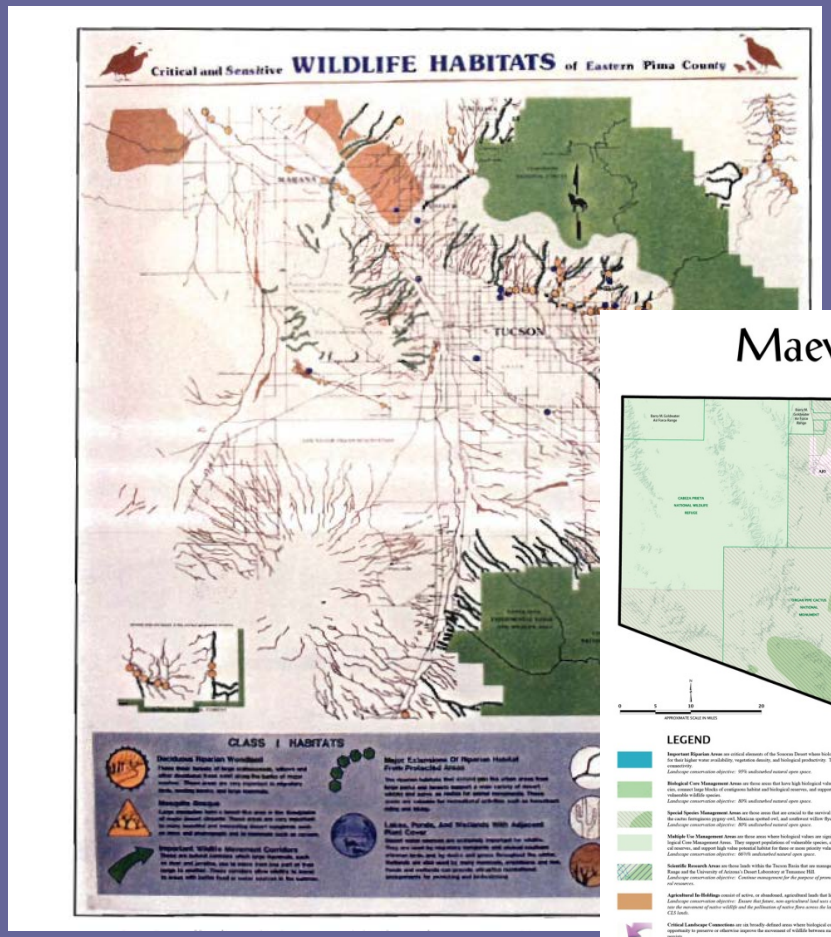

2001: CLS

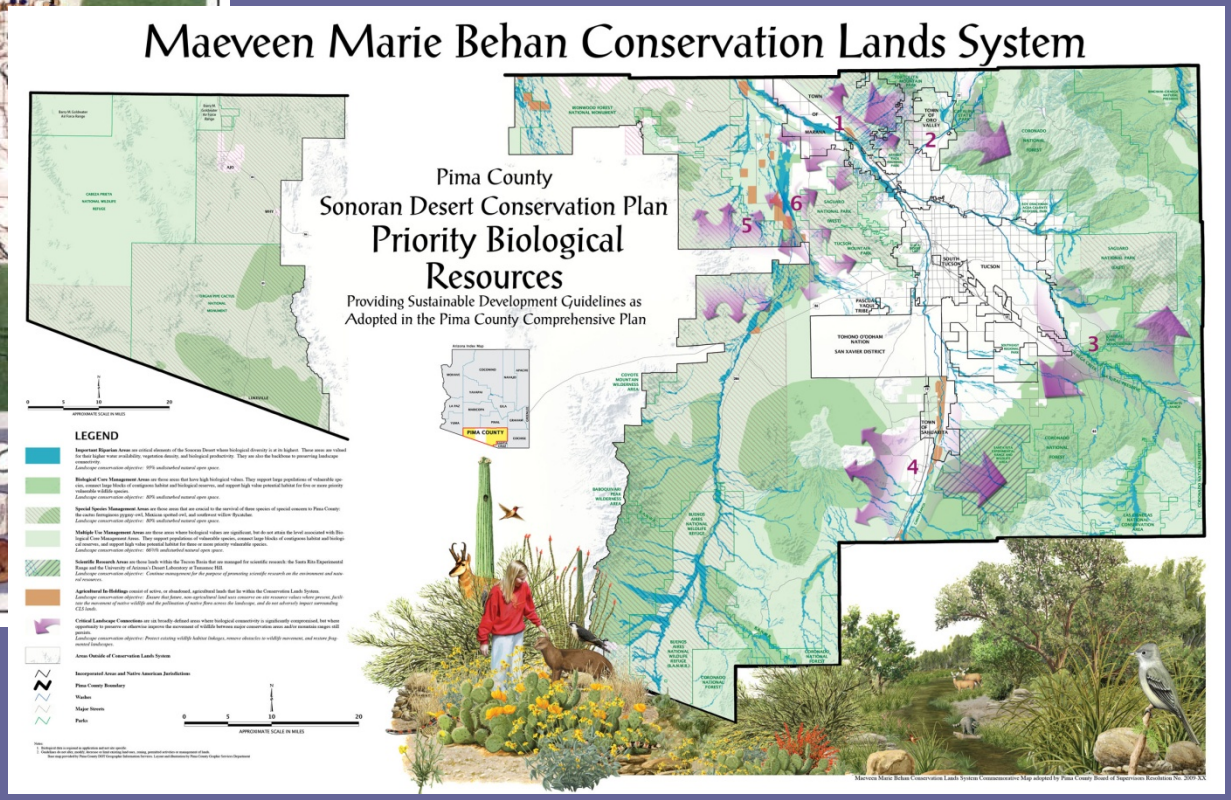

2004: Open Space Bond

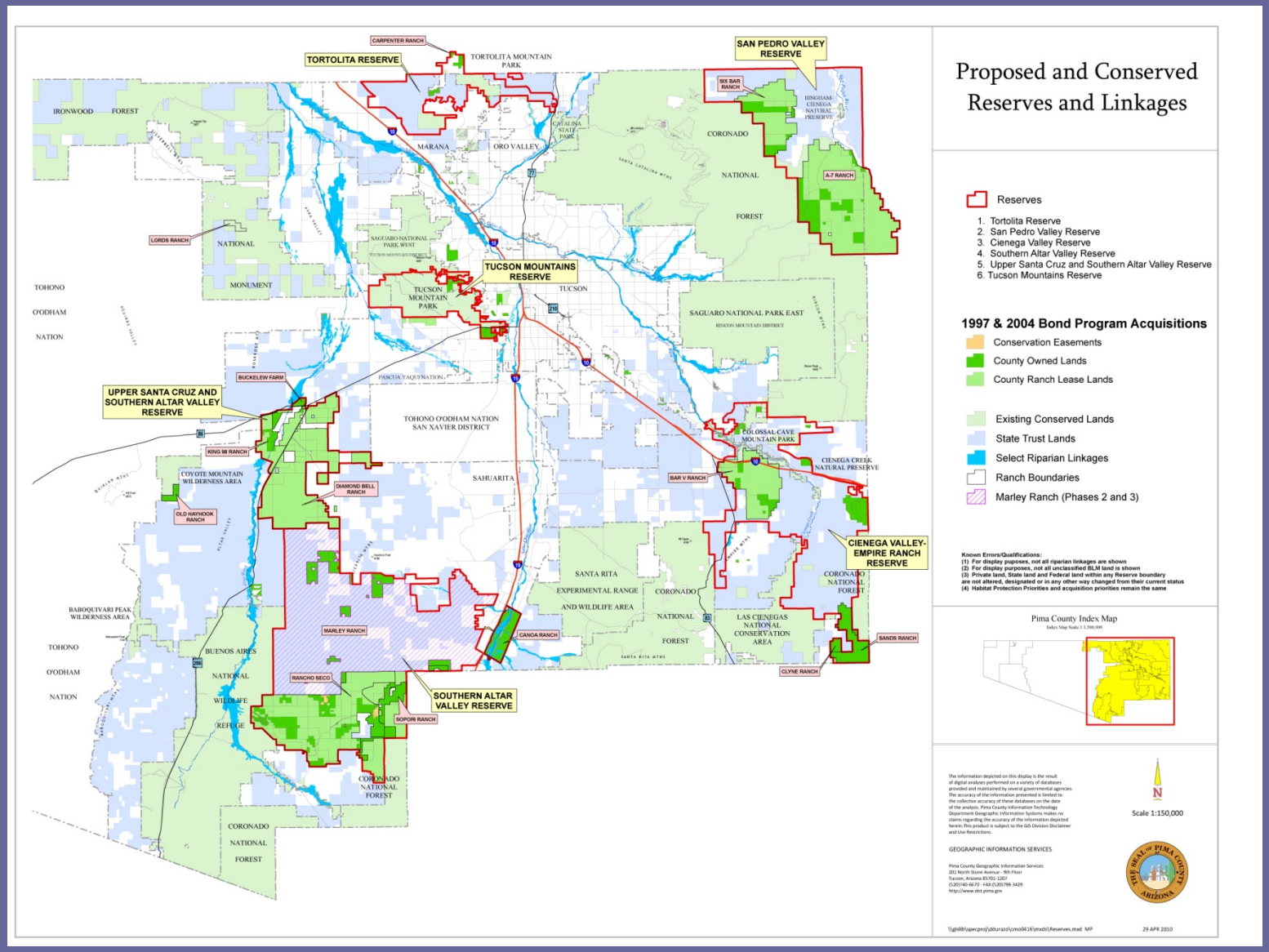

2003 :



2006 :

- RTA - $45 Million for Wildlife Linkages
- Arizona Wildlife Linkages

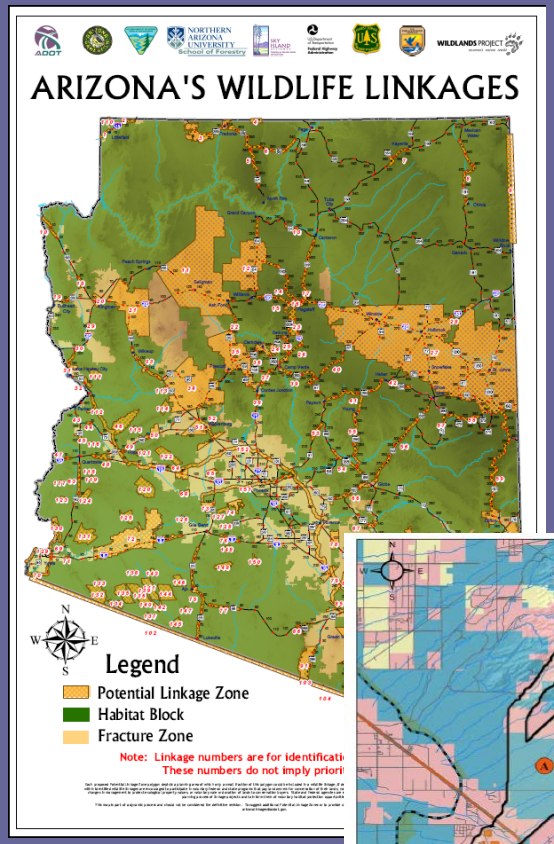

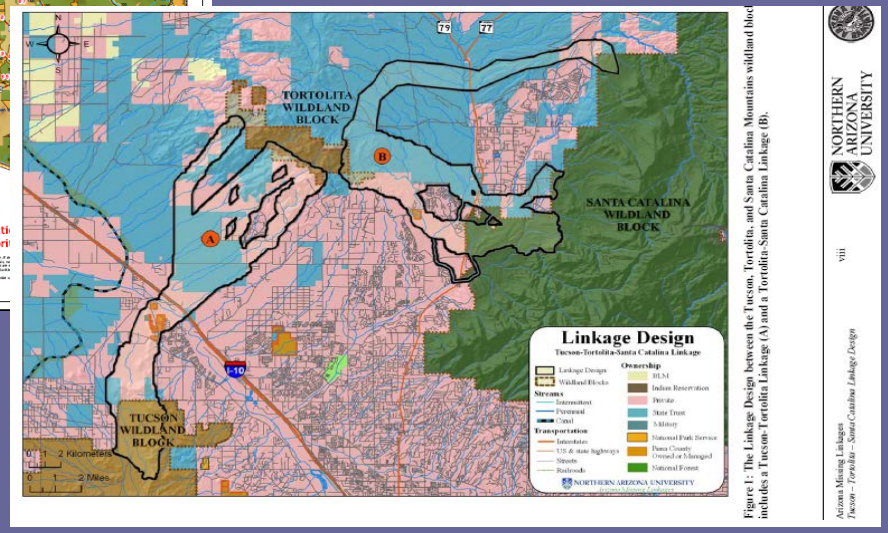

2008 :

Tucson – Tortolita – Catalina Linkage Design

2009 :

- Oro Valley adopts Arroyo Grande General Plan Amendment
- RTA Approves $8.2 Million for 3 wildlife crossings along Highway 77

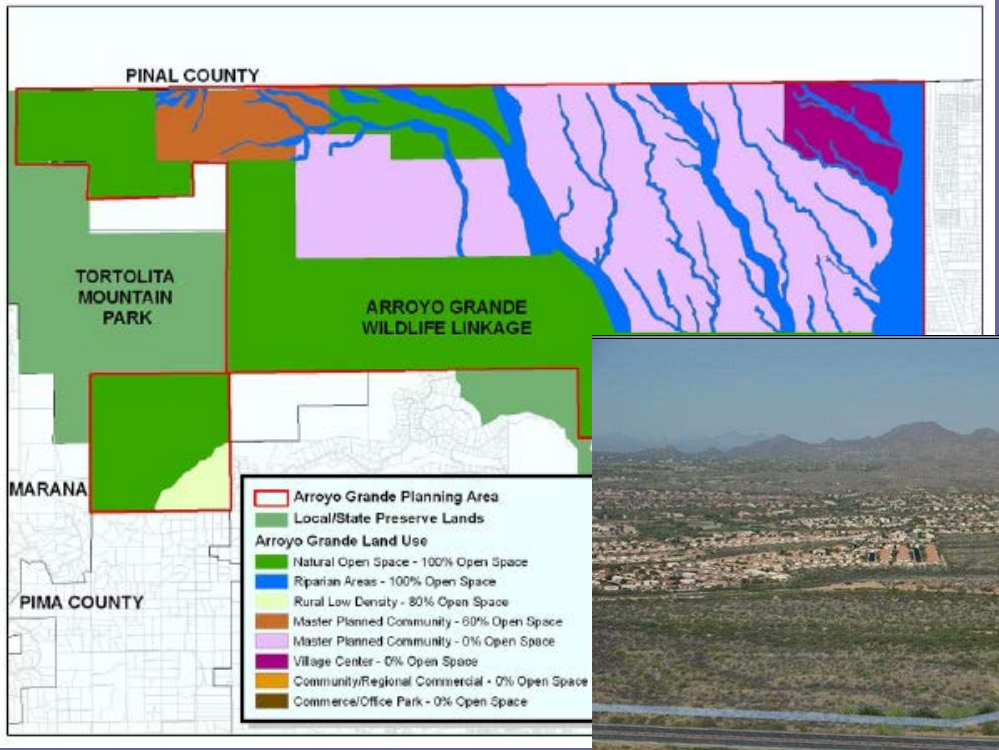

2010:
RTA funds Pima County Wildlife Corridor Assessment

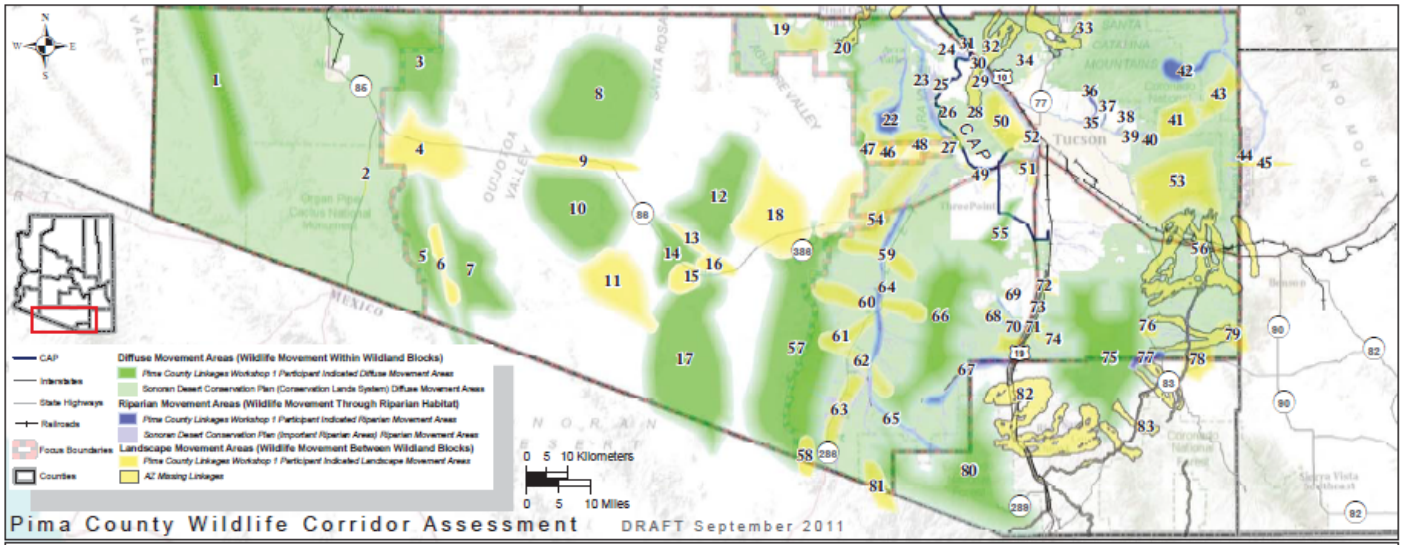

1. Growler Valley
2. OP NM Hwy 85 Potential Wildlife Crossings
3. Batamote/Sonanda/Tom Redondo Mts Wildland Block
4. Pozo Redondo Mts to Ajo Range
5. Ajo Range/Bamjita Valley Wildland Block
6. Ajo Range to Mesquite Mts
7. Gu Vo Hills/Mesquite Mts/La Quitaca Valley Wildland Block
8. Window Valley/Sierra Blanca/Brownell Mts Wildland Block
9. Quijotoa Mts to Brownell Mts
10. Quijotoa Mts/Quijotoa Valley Wildland Block
11. Quijotoa Mts to Altar Mts
12. Comobabi Mts Wildland Block
13. Sells Valley to Comobabi Mts
14. Sells/Gu Oidak Valley Wildland Block
15. Sells Valley to Artesa Mts
16. Comobabi Mts to Baboquivari Valley
17. Alvarez/Artesa Mts/Vamori Valley Wildland Block
18. Comobabi Mts to Quinlan Mts
19. Saweoth Mts to Silverbell Mts
20. Silver Bell/Waterman Mts/Samantego Hills Wildland Block
21. Ironwood - Picacho Missing Linkage Design
22. Blanco Wash
23. Brawley Wash
24. Santa Cruz River
25. CAP Canal Crossings: Avra Valley to Tucson Mts
26. SNP West Sandario Road Potential Wildlife Crossing
27. CAP Migration: Tohono O'odham Nation to Tucson Mts
28. SNP West Picture Rocks Road Potential Wildlife Crossings
29. Northern Tucson Mts to SNP West
30. Tucson Mts to Santa Cruz River to Tortolita Fan
31. I-10 Potential Wildlife Crossing Underpass
32. Tucson - Tortolita - Catalinas Missing Linkage Design
33. Tucson - Tortolita - Catalinas Missing Linkage Design Ext
34. Canada del Oro to Tortolita Fan
35. - 38. Rillito River Riparian Complex
39. Tanque Verde Wash Potential Wildlife Crossing Wentworth Rd
40. SNP East to Tanque Verde Wash
41. Catalina Mts Across Redington Pass to Rincon Mts
42. Bushman Canyon
43. Rincon Mts through Youtcy/Sota Canyon to San Pedro River
44. Paige Canyon
45. SNP East to San Pedro River
46. Waterman Mts to Roskruge Mts
47. Roskruge Mts Wildland Block
48. Roskruge Mts to Avra Valley
49. SR 86 Brawley Wash Potential Wildlife Crossing
50. SNP West to Santa Cruz River
51. TMP to San Xavier to Santa Cruz River
52. Tucson Mts to Santa Cruz River
53. Rincon Valley to SNP East
54. Coyote Mts to Roskruge Mts
55. Mission Mine Wildland Block
56. Rincon - Santa Rita - Whetstone Missing Linkage Design
57. Baboquivari/Coyote Mts Wildland Block
58. Pozo Verde Mts to Mexico
59. Baboquivari Mts through Menora/Fresnal Wash to Sierrita Mts
60. Baboquivari Mts through Fresno Wash to Sierrita Mts
61. Baboquivari Mts through Brown Wash to Cerro Prieto
62. Baboquivari Mts through Brown Canyon to Las Guijas Mts
63. Pozo Verde Mts through Puerto dito Wash to Altar Valley
64. Altar Wash
65. Arivaca Creek
66. Sierrita Mts Wildland Block
67. Sopori Wash/Santa Cruz River
68. Sierrita Mts to Canoa Ranch
69. Esperanza/Demitt Wash
70. Marley Ranch to Canoa Ranch
71. Canoa Ranch
72. Santa Cruz River to SRER
73. Old Nogales Hwy Potential Wildlife Crossings to Santa Cruz River
74. Canoa Ranch to SRER
75. SRER/CNF Wildland Block
76. Santa Rita Mts through Empire Gulch/Oak Tree Canyon to LCNCA
77. Gardner Canyon
78. LCNCA to Babocomari River
79. LCNCA to Whetstone Mts
80. Tumacacori Mts - San Luis Mts Wildland Block
81. San Luis Mts/Cochise Ridge to Mexico
82. Tumacacori - Santa Rita Missing Linkage Design
83. Patagonia - Santa Rita Missing Linkage Design

AZGFD Habitat Branch - GIS Program

Courtesy of Coalition for Sonoran Desert Protection